









Newberg Parking Management Plan

Recommendations Map

- P** Key public lots: Name and brand clearly, install wayfinding to help visitors find. (Recs. #1,3)
-  Add striping to targeted on-street parking to increase recognition, efficiency. (Rec. #2)
-  Install 1-2 additional centrally located ADA stalls. (Rec. #4)
-
- Work with ODOT to improve walking environment along 1st/Hancock. (Rec. #5)**
-  Upgrade crossing with flashing beacon, curb extensions. (Rec. 5A)
-  Optimize signal timing for peds, improve crosswalks. (Rec. 5B)
-  Explore potential crossing improvements. (Rec. 5C)
-  Install bike corral. (Rec. 5E)
-
- Civic Corridor:** Implement placemaking recommendations from previous studies. (Rec. #6)
-  **2nd Street Lot:** Add lighting, open breezeway to 1st, consider restriping for greater efficiency. Designate employee/resident stalls. (Recs. #7,8)
-  **Downtown core:** Enforce time limits, consider meters. (Rec. #9)
- Not pictured:** Monitor usage during different events, seasons. (Rec. #10)
Consider fee-in-lieu program. (Rec. #11)