RESOLUTION NO. 2014-3118

A RESOLUTION INITIATING ANNEXATION PROCEEDINGS FOR FOUR ISLANDS OF UNINCORPORATED LAND ALONG SPRINGBROOK ROAD AND FOR THE CITY OWNED PROPERTY AT 2716 WYNOOSKI ROAD

RECITALS:

1. There are currently four islands of unincorporated land surrounded by city limits along Springbrook Road.

2. Oregon law allows a city to annex such islands of unincorporated land after holding a public hearing and other provisions. The Newberg charter requires that annexations be submitted to a public vote. Residents in the island are permitted to vote in said election.

3. Newberg owns property at 2716 Wynooski Road, which is currently outside city limits.

THE CITY OF NEWBERG RESOLVES AS FOLLOWS:

1. The city council hereby initiates annexation proceedings for the four islands of islands of unincorporated land along Springbrook Road and the city owned property at 2716 Wynooski Road. The properties are generally depicted on Exhibits A, B, C, and D, which is hereby adopted and by this reference incorporated.

2. The city council authorizes staff to make proposals to adjust the boundaries shown in these exhibits to include more or less land or to make related changes to the comprehensive plan related to this annexation.

3. By so doing, the council does not commit to taking any particular action on the annexation. It only desires that the proposal be given due consideration at a public hearing.

- **EFFECTIVE DATE** of this resolution is the day after the adoption date, which is: March 18, 2014.

ADOPTED by the City Council of the City of Newberg, Oregon, this 17th day of March, 2014.

Jennifer L. Nelson, Acting City Recorder

ATTEST by the Mayor this 20th day of March, 2014.

Bob Andrews, Mayor

Exhibit A
for Resolution No. 2014-1118

Potential Annexations

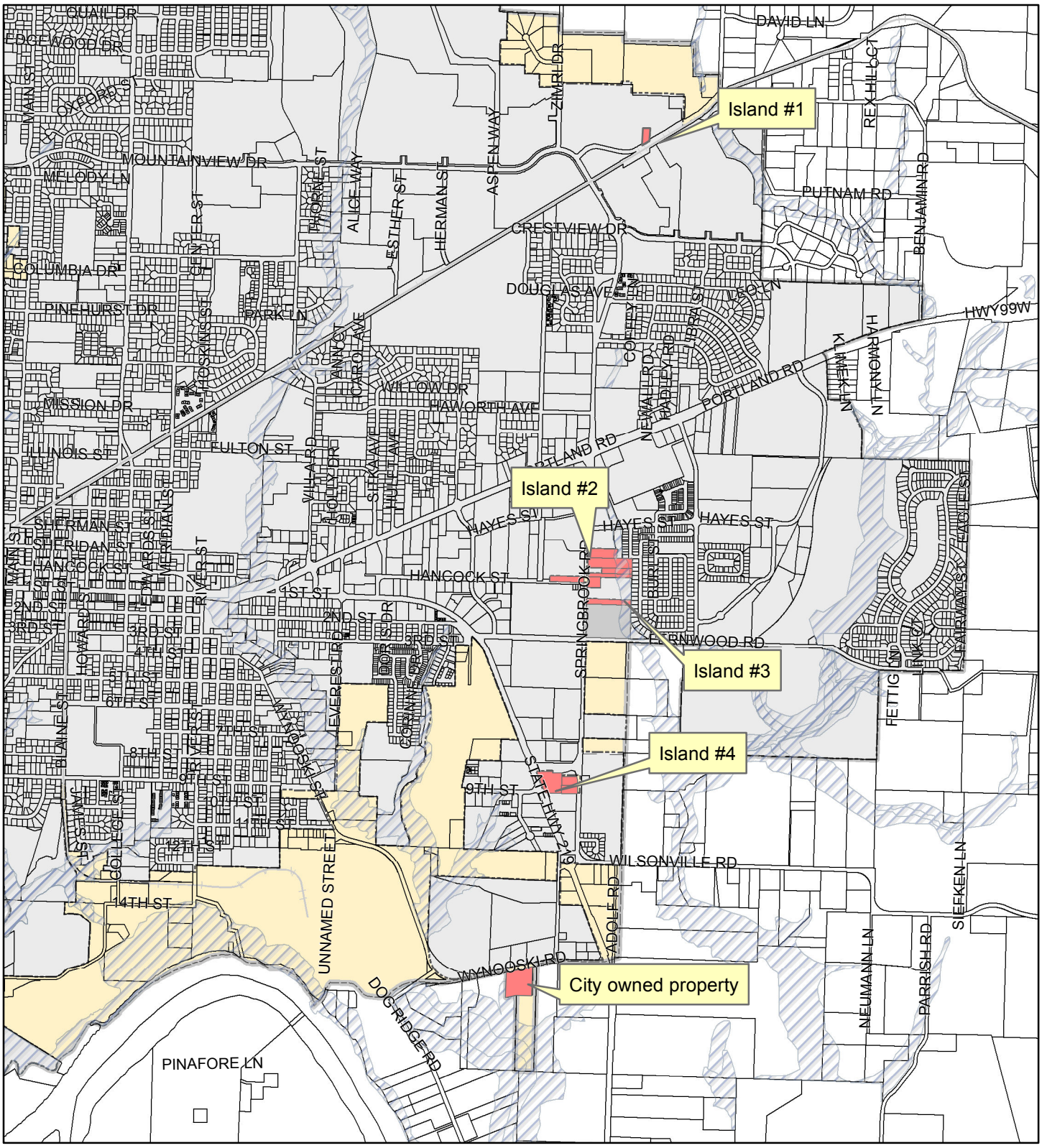

Legend

N

0 1,000 2,000 4,000

Feet

Potential Areas of Annexation

City Limits

UGB

City of Newberg

Path: \\ncd-admin\data\ARC\PLANNING\Potential Annexations 2014.mxd 2/26/2014

Exhibit B
for Resolution No. 2014-1118

Potential Island Annexations

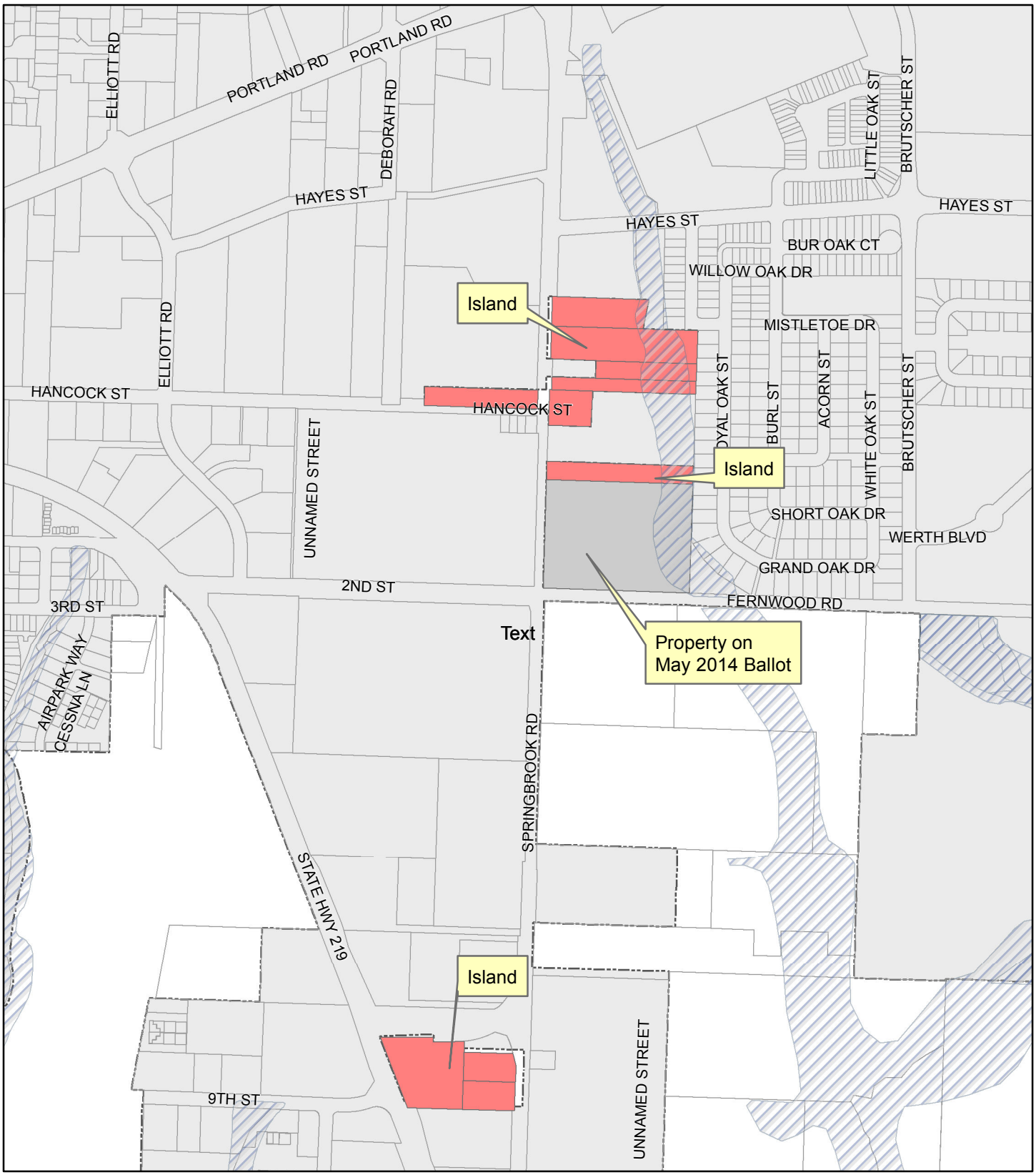

N

0 300 600 1,200

Feet

Legend

Springbrook Islands

City Limits

City of Newberg

Path: \\ncd-admin\data\ARC\PLANNING\Springbrook Island Annexation.mxd 2/26/2014

Exhibit C
for Resolution No. 2014-1118

Potential Island Annexations

N

0 150 300 600
Feet

Legend

Springbrook Islands

City Limits

City of Newberg

Path: \\ncd-admin\data\ARC\PLANNING\Springbrook Island Annexation.mxd 2/26/2014

Exhibit D
for Resolution No. 2014-1118

2716 Wynooki Annexation

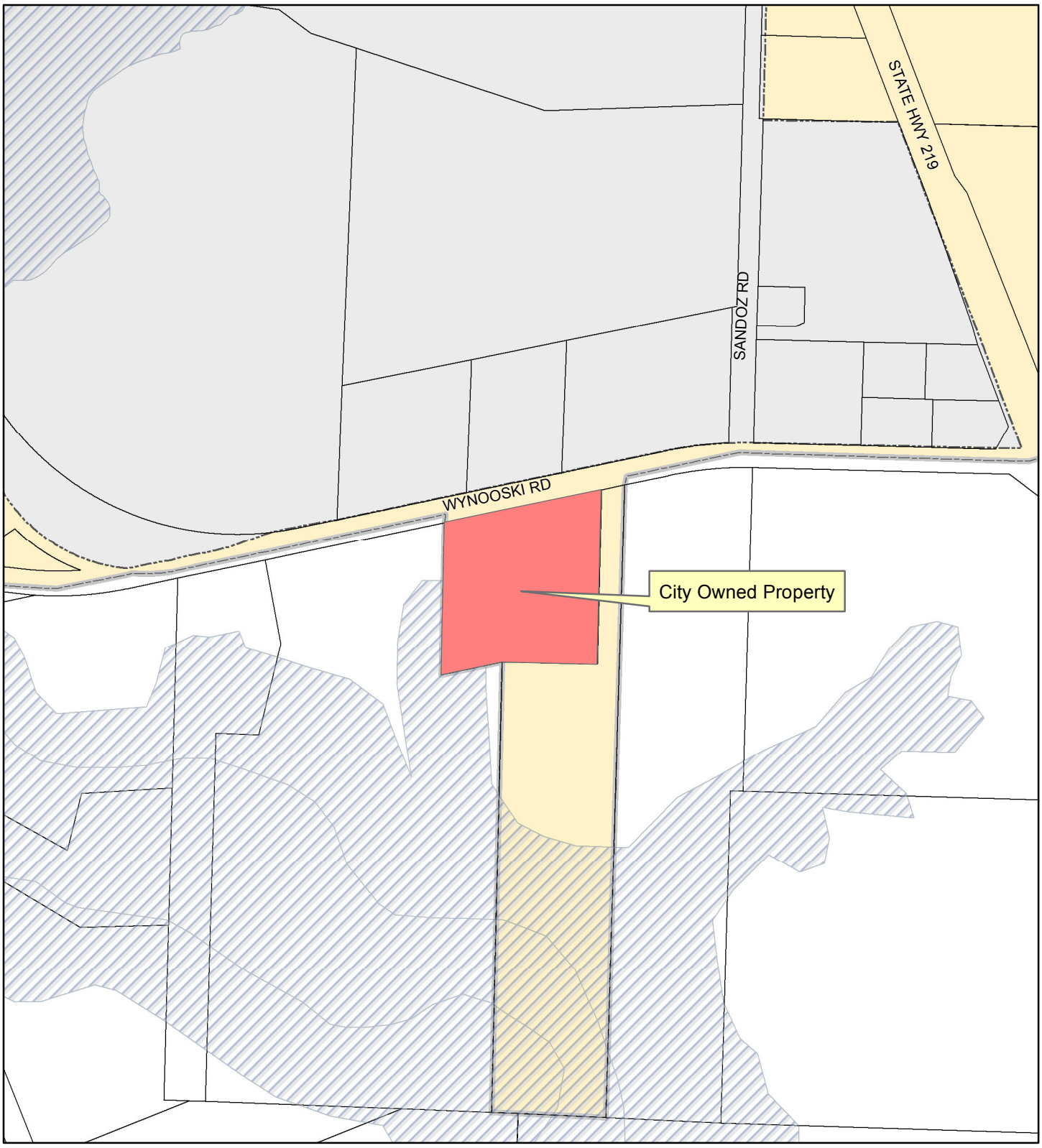

Legend

N

0 150 300 600
Feet

- 2716 Wynooski
- City Limits
- UGB

City of Newberg

Path: \\ncd-admin\data\ARC\PLANNING\Wynooski Annexation.mxd 2/26/2014