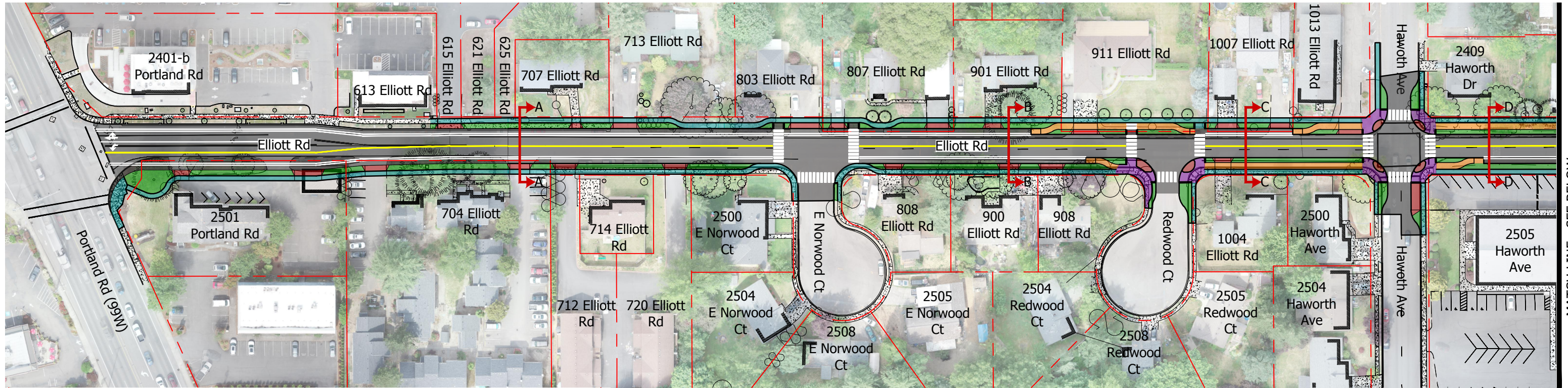
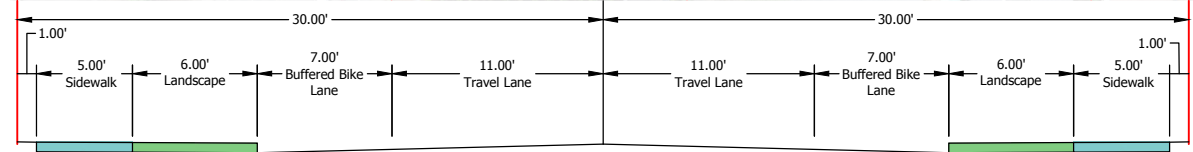


Corridor Improvements - Conceptual Design

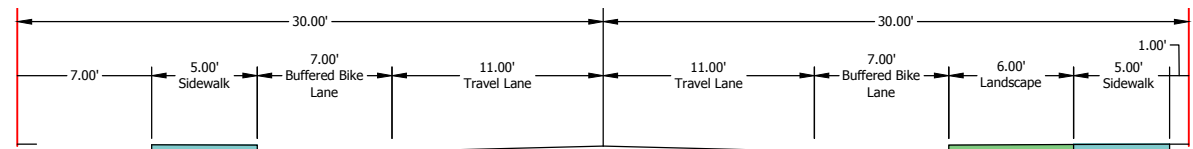
Conceptual Design Subject to Change
Date: September 18, 2019



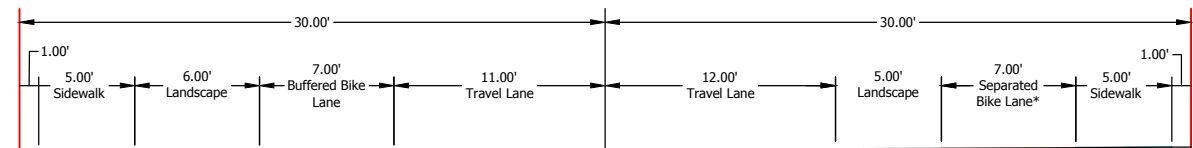
MATCH LINE - SEE BELOW



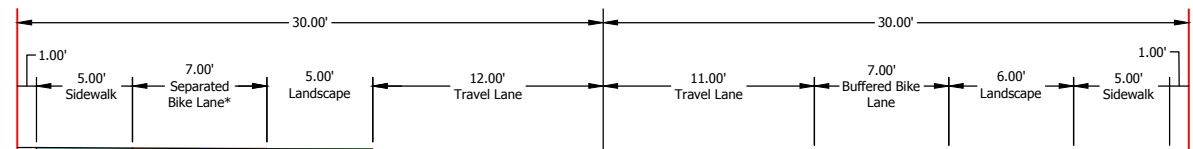
Segment Option A-A Concept



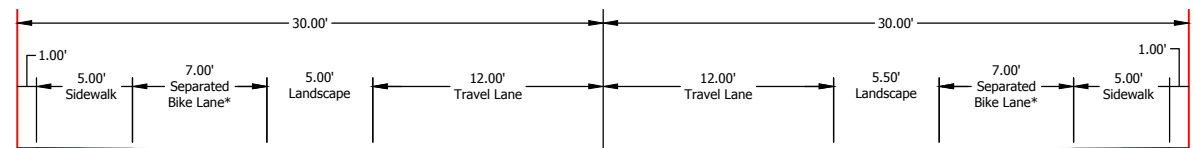
Segment Option B-B Concept



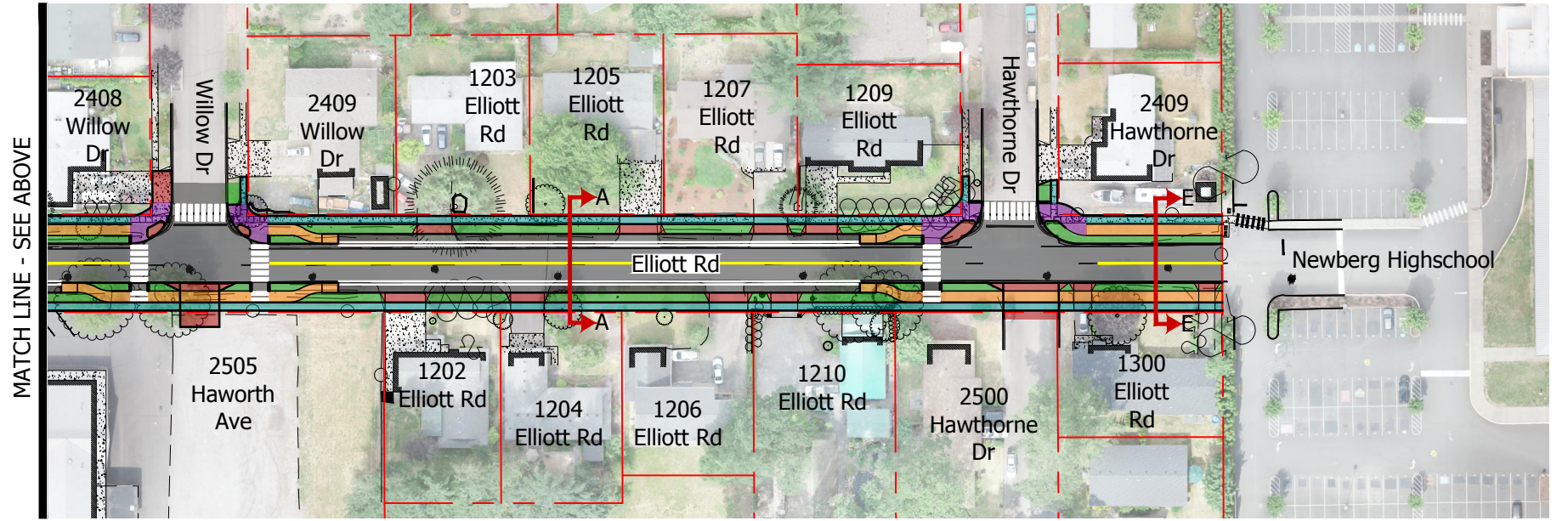
Segment Option C-C Concept



Segment Option D-D Concept



Segment Option E-E Concept




MATCH LINE - SEE ABOVE

Legend

- Existing Right-of-Way
- Roadway
- Sidewalk
- Separated Bike Lane + Sidewalk
- Concrete Area
- Separated Bike Lane
- Landscape

*Separated Bike Lane Requires Development Code Variance Approval from Planning Commissions and City Council



Scale: 1" = 100'



Elliott Rd Improvements
Newberg, Oregon

H:\2020\2019 - Elliott Rd Improvements\Project\Design\Aerial\Map\11x17.dwg Sep 16, 2019 - 1:48pm - jnaupp Layout Tab: 11x17