

To Skelton Springs
To Reynolds Spring
Snyder Springs
Reservoirs


To Otis Springs

To Reservoir

Water Treatment Plant

City of Newberg
Well Fields

WATER DISTRIBUTION SYSTEM




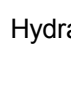

Map created by Jan Wolf

e-mail: jan.wolf@newbergoregon.gov
online in PDF format at www.newbergoregon.gov

Last Update: Friday, May 07, 2010
File: C:\Dgn\pawater.nxd

Map is subject to change without notice.
Intended use of this map is for general planning purposes only.
If you need further information please contact
the City of Newberg at (503)537-1540

Legend

-  Newberg City Limits
-  Hydrants
-  Water line

